

पत्रांक-1/गजेटियर्स-01/2009-422/रा०

12 MAR 2010

झारखण्ड सरकार
राजस्व एवं भूमि सुधार विभाग

जयश्री / प्रेषण सं०... 1508
दिनांक... 13/3/10

एन० एन० पाण्डेय,
प्रधान सचिव।

सेवा में,

सभी उपायुक्त,
झारखण्ड।

राँची, दिनांक- 26/2/10

27/2/10

D10

सि०

१

विषय- जिला गजेटियर के बेबसाइट की सूचना के संबंध में।

प्रसंग- (i) इस कार्यालय का पत्रांक-1960, दिनांक-04.8.09 स्मार पत्रांक-2206, दिनांक-17.09.2009 एवं पत्रांक-2629, दिनांक-06.11.2009।

(ii) गृह सचिव, भारत सरकार का अर्द्धसरकारी पत्र सं० 9.8.2007 CD(Cen) दिनांक-23.12.2009।

महाशय,

उपर्युक्त विषयक इस कार्यालय के प्रासांगिक पत्रों की ओर आपका ध्यान आकृष्ट करते हुए सूचित करना है कि स्मार पत्रों के बावजूद अभी तक सिर्फ तीन जिलों बोकारो, गुमला एवं पश्चिमी सिंहभूम द्वारा बेबसाइट सृजित कर जिला गजेटियर अपलोड करने की सूचना प्राप्त हुई है, जो अत्यन्त चिन्ताजनक है। अतएवं पत्र प्राप्ति के एक सप्ताह के अन्तर्गत एन०आई०सी० से सम्पर्क कर जिला का बेबसाइट सृजित किया जाय।

गृह सचिव, भारत सरकार के प्रासांगिक अर्द्धसरकारी पत्र की छाया प्रति संलग्न करते हुए निदेशित करना है कि भारत सरकार के पत्र के साथ संलग्न प्रारूप में जिला संबंधी सभी सूचनायें बेबसाइट पर अपलोड किया जाय। उल्लेखनीय है कि जिला गजेटियर में अंकित सूचनाओं के आधार पर राज्य गजेटियर बेबसाइट पर अपलोड किया जाना है तथा सभी राज्यों के गजेटियर के आधार पर ही राष्ट्रीय गजेटियर का सृजन संभव होगा। इस तथ्य से मामले की गंभीरता समझी जा सकती है।

गजेटियर के अन्तर्गत विकास कार्यों को सम्मिलित करने की संभावना के मद्देनजर इस कार्य हेतु यदि निधि की आवश्यकता हो तो उसका प्रस्ताव तथा गजेटियर के प्रारूप में सुधार संबंधी मंतव्य भी अपेक्षित है।

अनुरोध है कि वेबसाइट सृजित कर निर्धारित प्रारूप में वांछित सूचनायें अपलोड कर वेबसाइट का URL Address अविलम्ब सूचित करें।

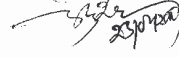
कृपया इसे अत्यावश्यक समझा जाय।

अनु०--यथोपरि।

विश्वासभाजन

(एन० एन० पाण्डेय) 24.2.05


प्रधान सचिव।



URGENT, Gopal K. Pillai

Pl. instruct all concerned in mds.

7.1.10 Dear Chief Secretary,



गृह सचिव
HOME SECRETARY
भारत सरकार
GOVERNMENT OF INDIA
North Block,
New Delhi.
23 December 2009

66/11/10
28/12/10
D.S.
8/11
U.S.
11/11/10
The Government of India has created a permanent group under my Chairmanship to oversee the work relating to updation of National/State Gazetteers which has been necessitated due to creation of a number of new States and Districts in the country. The permanent group in its meeting has decided that as a first step existing Districts/States and National Gazetteers may be uploaded on the Web. The DG, NIC has been requested to create a cell within NIC at the National and State Headquarters to assist the State Governments and the Central Government Ministries concerned to upload the existing District Gazetteers. I request that the concerned officials in your State who are dealing with the subject may kindly be asked to contact the State NIC and arrange for the uploading of the available Gazetteers on the State and National Websites. Funds, if any required for the purpose, will be provided by the Government of India for which proposals may kindly be formulated and sent through the State NIC to the Director General, NIC.

5.2
A common Template has been designed which is annexed along with this letter. The suggestions of the State Governments on the Template may be communicated so that standard Template could be evolved. It has been suggested that the Gazetteers may henceforth be called District Human Development Reports (HDRs). A model Human Development Report prepared by the Bankura District under UNDP funded programme has been uploaded on the Web (<http://www.wbplan.gov.in/htni/HumanDev/DHDR.htm>). It is for your consideration whether the same model could be adopted for developing the HDRs of all the Districts of your State.

03
11/11/10
मुख्य सचिव कार्यालय
नई दिल्ली
न.स.प्रे.सं. 2115
दि. 21/12/10

"Please visit our website at <http://mha.nic.in>"

3. I would be grateful if your suggestions in this regard are sent to me or to the Office of Registrar General, India (ORGI) within a month. Based on the feedback from the States, proposals for funding this project will be evolved.

With regards,


Yours sincerely,


(Gopal K. Pillai)

Encl: Template for District Gazetteers.

Shri Shiv Basant
Chief Secretary
Jharkhand
Ranchi.

TEMPLATE FOR DISTRICT GAZETTEER



- 1. (a) State
- (b) District

2. SET UP

- Subdivisions
- Blocks
- Gram Panchayats
- Villages
- Cities/Towns
- Wards
- Police Stations (Rural)
- Police Stations (Urban)

(Nos.)

3. GENERAL DESCRIPTION

- a. Location & Geography

- b. Physical Features

27

Geology

--

d. Climate

--

e. Forests

--

f. Wild Life

--

g. Flora and Fauna

--

4. THE PEOPLE

(Statistics based on latest Census if available)

A. General Demographic characteristics of the District

a. Population

S.No	Particulars	Male	Female	Total
i.	Rural Population			
ii.	Urban Population			
iii.	Total Population			

3

k. Major Infectious diseases

Food or water borne diseases

Vector borne diseases

Water contact diseases

Respiratory diseases

HIV/AIDS

l. Ethnic groups

Religious

Linguistic

m. Languages

--

n. Religions & Communities

--

o. Marriage and other life-cycle Customs

--

p. Feasts & Festivals

--

q. Dress & Ornaments

--

b. Scheduled Casts/Scheduled Tribes

S.No	Population	Male	Female	Total
i.	Scheduled Castes (Rural)			
	Scheduled Castes (Urban)			
ii.	Scheduled Tribes (Rural)			
	Scheduled Tribes (Urban)			

B. Other demographic and general characteristics of the district

a. BPL Households as per the latest BPL census

S.No	Particulars	No. of Rural Households	No. of Urban Households
i.	Total households		
ii.	Scheduled Caste households		
iii.	Scheduled Tribe households		
iv.	Other households		

b. Age structure

- 0-6 years
- 7-14 years
- 15-59 years
- 60 years and above

c. Population Growth rate

- Birth rate
- Death rate

d. Sex ratio (female per 1000 male)

e. Literacy Rates

Total		Male		Female	
SCs		Male		Female	
STs		Male		Female	

f. Educational attainments (literate, literate below primary, middle, secondary, secondary, graduate and above)

g. Infant mortality rate

Total		Male		Female	
-------	--	------	--	--------	--

h. Life Expectancy

Total		Male		Female	
-------	--	------	--	--------	--

i. Total Fertility Rate

j. Distribution of work force by industrial activity

Food & Diet

[Empty rectangular box for Food & Diet details]

s. Games, Recreation and Amusements

[Empty rectangular box for Games, Recreation and Amusements details]

t. Sports & Games

[Empty rectangular box for Sports & Games details]

u. Housing

[Empty rectangular box for Housing details]

v. Public Health System and Medical services

[Empty rectangular box for Public Health System and Medical services details]

5. LAND RESOURCES

S.No	Particulars	(In Hectares)
i.	Total Geographical Area	
ii.	Net Cultivated Area	
iii.	Gross Cultivated Area	
iv.	Area under Forests	
v.	Net Irrigated Area	
vi.	Gross irrigated Area	
vii.	Cultivable wasteland	
Viii.	Non-cultivable wasteland	

c. INFRASTRUCTURE DEVELOPMENT

S.No	Particulars	
i.	Number of Factories/Major Industrial units	
ii.	Number of Post Offices	
iii.	Number of Telephone Connections	
iv.	Number of Banks	
v.	Number of Rural Banks	
vi.	Number of Co-operative Banks	
vii.	Number of Government Hospitals	
viii.	Number of private Hospitals/ Nursing Homes	
ix.	Number of Government Dispensaries	
x.	Number of Primary Health Centres	
xi.	Number of NGOs working in rural areas	
xii.	Number of Anganwadi Centres (ICDS)	
xiii.	Number of Primary Schools	
xiv.	Number of Middle Schools	
xv.	Number of Secondary Schools	
xvi.	Number of Sr. Secondary Schools	
xvii.	Number of Private Schools	
xviii.	Number of Training Institutes	
xix.	Number of Colleges	
xx.	Number of Private Colleges	
xxi.	Number of Professional/Technical Institutes	
xxii.	Number of Private Professional/Technical Institutes	
xxiii.	Number of Universities	
xxiv.	Length of Railway Lines (in kilometers)	
xxv.	Roads - National Highway (In Kms)	
xxvi.	Roads - State Highway (In Kms)	
xxvii.	Roads -Metalled (In Kms)	
xxviii.	Roads - Fair Weather (In Kms)	
xxix.	Number of Power Plants	

7. HISTORY

a. Pre-History/Ancient Period

--

b. Mediaeval Period

c. Modern Period

8. ECONOMY AND STANDARD OF LIVING

a. Economic History

b. General Economy (Rural as well as Urban)

c. Price & Wage Trends

d. Income, expenditure and livelihood pattern (Rural & Urban area)

9. AGRICULTURE

a. Agricultural Population

i. Condiments & Spices

j. Oil-Seeds

k. Fruits & Vegetables

l. Agro-processing

m. Fodder

n. Fibres

o. Agricultural Implements

p. Agricultural Wages

(9)

p. Live-Stock

--

r. Fisheries

--

s. Irrigation including drainage and embankment

--

t. Agricultural Research, Education & Extension

--

u. Pesticides & fertilizers

--

v. Crop Pest and Diseases

--

w. Agricultural Productivity

--

(17)

2. BANKING & FINANCE

a. Banks

[Empty box for answer to a. Banks]

b. Insurance Companies

[Empty box for answer to b. Insurance Companies]

c. Co-operative & Other Financial Institutions

[Empty box for answer to c. Co-operative & Other Financial Institutions]

d. Non-banking Financial Institutions & Private Money Lenders

[Empty box for answer to d. Non-banking Financial Institutions & Private Money Lenders]

e. Joint Stock Companies

[Empty box for answer to e. Joint Stock Companies]

f. Agricultural Finance & Insurance

[Empty box for answer to f. Agricultural Finance & Insurance]

13. TRADE & COMMERCE

a. Historical Background

[Empty box for answer to a. Historical Background]

b. Trade Routes

[Empty box for answer to b. Trade Routes]

x. Tenancy & Tenures

y. Famines/Natural Calamities and disaster

10. INDUSTRIES

a. Introduction

b. Large & Small Industries (including details by type of industry)

c. Cottage Industries

d. Self Help Groups

e. Labour Organizations

11. POWER & ENERGY

a) Conventional sources of energy (including production, distribution and consumption)

b) Non-conventional & renewable sources (including production, distribution and consumption)

15

Fairs

[Empty rectangular box for Fairs]

k. Peddlers

[Empty rectangular box for Peddlers]

l. Hawkers

[Empty rectangular box for Hawkers]

m. Retail Trade

[Empty rectangular box for Retail Trade]

n. Trade Associations

[Empty rectangular box for Trade Associations]

o. Weights & Measures

[Empty rectangular box for Weights & Measures]

14. COMMUNICATIONS

a. Introduction

[Empty rectangular box for Introduction]

c. Extent of Employment

d. Imports & Exports

e. Economic, Trade, Industrial Zones, etc.

f. Wholesale Trade

g. Storage & Warehousing

h. Co-operative Marketing

i. Regulated Markets

3

Radio Communications:

[Empty box for Radio Communications]

k. Tele-density

Rural

[Empty box for Rural Tele-density]

Urban

[Empty box for Urban Tele-density]

l. Telephones

[Empty box for Telephones]

m. Mobile Cellular

[Empty box for Mobile Cellular]

n. Radio Stations

Air

[Empty box for Air Radio Stations]

Private FM

[Empty box for Private FM Radio Stations]

Community radio

[Empty box for Community radio]

o. Television Stations

Programme originating stations

[Empty box for Programme originating stations]

Relay stations

[Empty box for Relay stations]

p. Number of radio sets

[Empty box for Number of radio sets]

q. Number of television sets

[Empty box for Number of television sets]

r. Cable connectivity

DTH Connectivity

[Empty box for Cable connectivity]

Registered internet connectivity

[Empty box for DTH Connectivity]

Number of internet cafes

[Empty box for Registered internet connectivity]

[Empty box for Number of internet cafes]

s. Nearest airport

[Empty box for Nearest airport]

15. LAW, ORDER AND JUSTICE

[Empty box for Law, Order and Justice]

16. REVENUE AND TAXES

[Empty box for Revenue and Taxes]

Railways

c. Roads

d. Public Transport

e. Rural Transport

f. Air Transport

g. Waterways (Inland/marine)

h. Tourist Facilities

i. Post Offices

(11)

J. EDUCATION AND CULTURE

a. Historical Background

[Empty rectangular box for historical background information]

b. General Education

[Empty rectangular box for general education information]

c. Professional and Technical Training

[Empty rectangular box for professional and technical training information]

d. Special Education (as education of students with special needs)

[Empty rectangular box for special education information]

e. National/State level Institutions

[Empty rectangular box for national/state level institutions information]

f. Cultural, Literary & Scientific Societies

[Empty rectangular box for cultural, literary & scientific societies information]

g. Art Galleries, Cultural Institutions, Theatres, Cinema Halls, etc.

[Empty rectangular box for art galleries, cultural institutions, theatres, cinema halls, etc. information]

17. PUBLIC SERVICES (Fair Price Shops/PDS, employment exchanges and other public offices)

[Empty rectangular box for content under item 17]

18. E-GOVERNANCE

[Empty rectangular box for content under item 18]

19. LOCAL SELF GOVERNMENT

a. Municipalities

[Empty rectangular box for content under item 19a]

b. Zilla Parishad

[Empty rectangular box for content under item 19b]

c. Inter-mediate Panchayats

[Empty rectangular box for content under item 19c]

d. Village Panchayats

[Empty rectangular box for content under item 19d]

d. Town Planning & Valuation

[Empty rectangular box for content under item 19d]

21. I.GOs, VOLUNTARY ORGANIZATIONS & SOCIAL WELFARE

22. TOURIST PLACES

23. HOTELS/GUEST HOUSES

24. SPECIAL PROVISIONS OR RESTRICTIONS

25. SPECIAL FEATURES OF THE DISTRICT